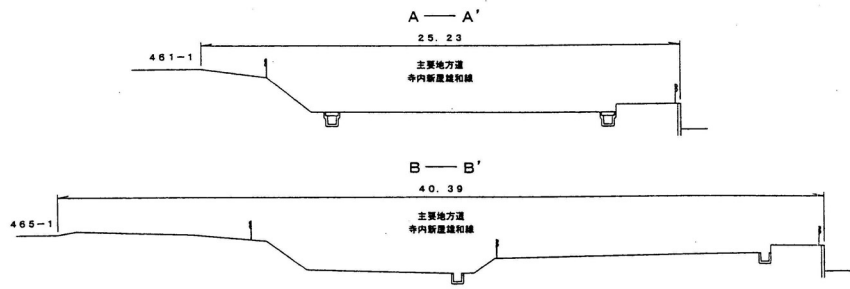
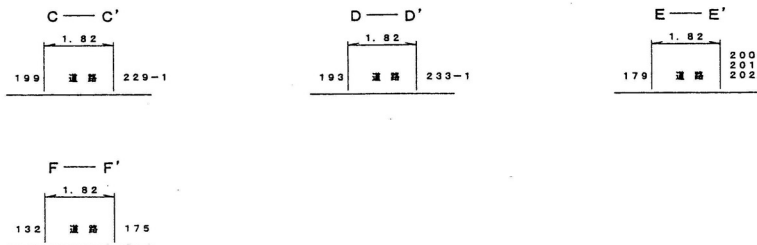


断面図

S = 1 : 400

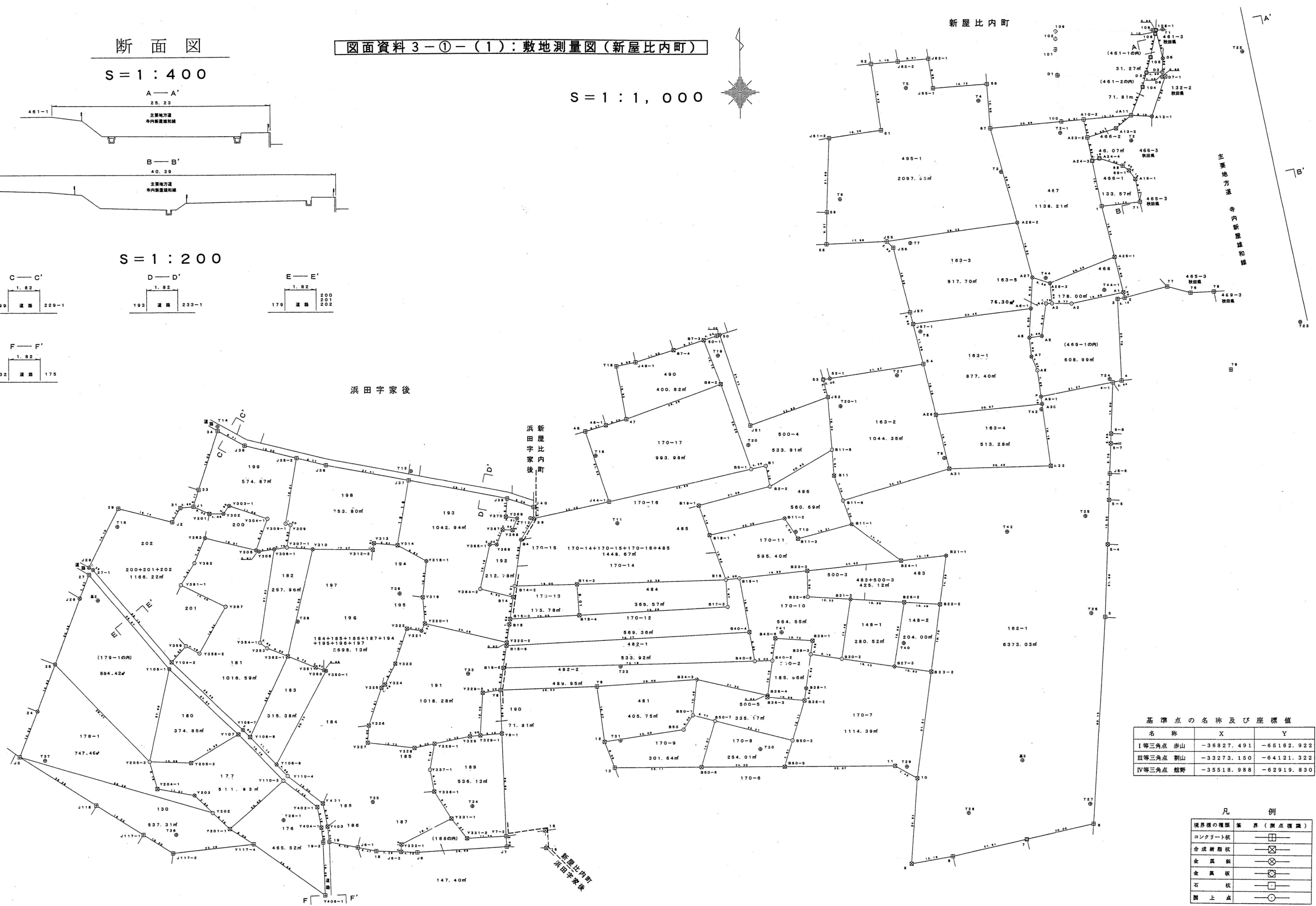
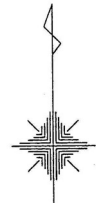


S = 1 : 200



図面資料 3-①-(1) : 敷地測量図(新屋比内町)

S = 1 : 1,000



基準点の名称及び座標値

名称	X	Y
I等三角点 赤山	-36827.491	-65162.922
III等三角点 割山	-33273.150	-64121.322
IV等三角点 箱野	-35518.988	-62919.830

凡例

境界線の種類	境界(測点標識)
コンクリート板	—□—
合成樹脂板	—⊗—
金属板	—⊕—
金属板	—⊖—
石	—○—
測上点	—●—

(基準点成果は、世界測地系による)

図面資料 3-①-(2): 敷地測量図(新屋比内町)

新屋比内町

Table for plot 148-1 with columns for plot number, owner, and survey points (Xn, Yn, Xn+1-Xn-1, etc.).

Table for plot 148-2 with columns for plot number, owner, and survey points.

Table for plot 162-1 with columns for plot number, owner, and survey points.

Table for plot 163-1 with columns for plot number, owner, and survey points.

Table for plot 163-2 with columns for plot number, owner, and survey points.

Table for plot 163-3 with columns for plot number, owner, and survey points.

Table for plot 163-5 with columns for plot number, owner, and survey points.

Table for plot 170-8 with columns for plot number, owner, and survey points.

Table for plot 170-9 with columns for plot number, owner, and survey points.

Table for plot 170-10 with columns for plot number, owner, and survey points.

Table for plot 170-11 with columns for plot number, owner, and survey points.

Table for plot 170-12 with columns for plot number, owner, and survey points.

Table for plot 170-13 with columns for plot number, owner, and survey points.

Table for plot 170-17 with columns for plot number, owner, and survey points.

Table for plot 170-18 with columns for plot number, owner, and survey points.

Table for plot 170-19 with columns for plot number, owner, and survey points.

Table for plot 170-20 with columns for plot number, owner, and survey points.

Table for plot 170-21 with columns for plot number, owner, and survey points.

Table for plot 170-22 with columns for plot number, owner, and survey points.

Table for plot 466-1 with columns for plot number, owner, and survey points.

Table for plot 466-2 with columns for plot number, owner, and survey points.

Table for plot 467 with columns for plot number, owner, and survey points.

Table for plot 468 with columns for plot number, owner, and survey points.

Table for plot (469-1の内) with columns for plot number, owner, and survey points.

Table for plot 481 with columns for plot number, owner, and survey points.

Table for plot 482-1 with columns for plot number, owner, and survey points.

Table for plot 482-2 with columns for plot number, owner, and survey points.

Table for plot 484 with columns for plot number, owner, and survey points.

Table for plot 486 with columns for plot number, owner, and survey points.

Table for plot 495-1 with columns for plot number, owner, and survey points.

Table for plot 500-4 with columns for plot number, owner, and survey points.

Table for plot 500-5 with columns for plot number, owner, and survey points.

Table for plot 500-6 with columns for plot number, owner, and survey points.

Table for plot 500-7 with columns for plot number, owner, and survey points.

Table for plot 500-8 with columns for plot number, owner, and survey points.

Table for plot 500-9 with columns for plot number, owner, and survey points.

Table for plot 500-10 with columns for plot number, owner, and survey points.

秋田市 新屋比内町

浜田字家後

Table with columns: 地目, Xn, Yn, Xn+1-Xn-1, (Xn+1 - Xn-1) Yn, 距離. Includes data for plots Y110-3 to Y402-1.

地番(1880内)

Table with columns: 地目, Xn, Yn, Xn+1-Xn-1, (Xn+1 - Xn-1) Yn, 距離. Includes data for plots Y331-1 to Y331-2.

地番163-4

Table with columns: 地目, Xn, Yn, Xn+1-Xn-1, (Xn+1 - Xn-1) Yn, 距離. Includes data for plots A29 to A30.

浜田字家後

Table with columns: 地目, Xn, Yn, Xn+1-Xn-1, (Xn+1 - Xn-1) Yn, 距離. Includes data for plots J3 to J28.

地番 区域内 官地(道路)

Table with columns: 地目, Xn, Yn, Xn+1-Xn-1, (Xn+1 - Xn-1) Yn, 距離. Includes data for plots Y108-7 to Y403.

地番 177

Table with columns: 地目, Xn, Yn, Xn+1-Xn-1, (Xn+1 - Xn-1) Yn, 距離. Includes data for plots Y205-3 to Y205-2.

地番 189

Table with columns: 地目, Xn, Yn, Xn+1-Xn-1, (Xn+1 - Xn-1) Yn, 距離. Includes data for plots Y328-1 to Y329.

地番 170-14+170-15+170-16+485

Table with columns: 地目, Xn, Yn, Xn+1-Xn-1, (Xn+1 - Xn-1) Yn, 距離. Includes data for plots B3 to B39.

地番 18+189+188+187+184+185+186+187

Table with columns: 地目, Xn, Yn, Xn+1-Xn-1, (Xn+1 - Xn-1) Yn, 距離. Includes data for plots Y310 to Y328.

地番 区域内 官地(道路)

Table with columns: 地目, Xn, Yn, Xn+1-Xn-1, (Xn+1 - Xn-1) Yn, 距離. Includes data for plots Y108-9 to Y28.

地番 178-1

Table with columns: 地目, Xn, Yn, Xn+1-Xn-1, (Xn+1 - Xn-1) Yn, 距離. Includes data for plots 25 to Y205-3.

地番 191

Table with columns: 地目, Xn, Yn, Xn+1-Xn-1, (Xn+1 - Xn-1) Yn, 距離. Includes data for plots Y320-1 to Y328.

地番 483+500-3

Table with columns: 地目, Xn, Yn, Xn+1-Xn-1, (Xn+1 - Xn-1) Yn, 距離. Includes data for plots B33-3 to B21-1.

地番 490

Table with columns: 地目, Xn, Yn, Xn+1-Xn-1, (Xn+1 - Xn-1) Yn, 距離. Includes data for plots T18 to J49-1.

地番 区域内 官地(道路)

Table with columns: 地目, Xn, Yn, Xn+1-Xn-1, (Xn+1 - Xn-1) Yn, 距離. Includes data for plots Y325 to Y312-2.

地番 (179-1の内)

Table with columns: 地目, Xn, Yn, Xn+1-Xn-1, (Xn+1 - Xn-1) Yn, 距離. Includes data for plots 27 to Y105-1.

地番 193

Table with columns: 地目, Xn, Yn, Xn+1-Xn-1, (Xn+1 - Xn-1) Yn, 距離. Includes data for plots J37 to J39.

地番 500-2

Table with columns: 地目, Xn, Yn, Xn+1-Xn-1, (Xn+1 - Xn-1) Yn, 距離. Includes data for plots B40-0 to B39-1.

地番 190

Table with columns: 地目, Xn, Yn, Xn+1-Xn-1, (Xn+1 - Xn-1) Yn, 距離. Includes data for plots Y329-2 to Y8.

地番 区域内 官地(道路)

Table with columns: 地目, Xn, Yn, Xn+1-Xn-1, (Xn+1 - Xn-1) Yn, 距離. Includes data for plots Y329-1 to Y8.

地番 180

Table with columns: 地目, Xn, Yn, Xn+1-Xn-1, (Xn+1 - Xn-1) Yn, 距離. Includes data for plots Y105-1 to Y107.

地番 198

Table with columns: 地目, Xn, Yn, Xn+1-Xn-1, (Xn+1 - Xn-1) Yn, 距離. Includes data for plots J35-2 to J36.

地番 200+201+202

Table with columns: 地目, Xn, Yn, Xn+1-Xn-1, (Xn+1 - Xn-1) Yn, 距離. Includes data for plots 29 to J2.

地番 192

Table with columns: 地目, Xn, Yn, Xn+1-Xn-1, (Xn+1 - Xn-1) Yn, 距離. Includes data for plots Y329-2 to Y36.

地番 区域内 官地(道路)

Table with columns: 地目, Xn, Yn, Xn+1-Xn-1, (Xn+1 - Xn-1) Yn, 距離. Includes data for plots Y329-1 to Y36.

地番 181

Table with columns: 地目, Xn, Yn, Xn+1-Xn-1, (Xn+1 - Xn-1) Yn, 距離. Includes data for plots Y363 to Y359.

地番 199

Table with columns: 地目, Xn, Yn, Xn+1-Xn-1, (Xn+1 - Xn-1) Yn, 距離. Includes data for plots J4 to J35.

地番 200+201+202

Table with columns: 地目, Xn, Yn, Xn+1-Xn-1, (Xn+1 - Xn-1) Yn, 距離. Includes data for plots 29 to J2.

地番 192

Table with columns: 地目, Xn, Yn, Xn+1-Xn-1, (Xn+1 - Xn-1) Yn, 距離. Includes data for plots Y329-2 to Y36.

地番 区域内 官地(道路)

Table with columns: 地目, Xn, Yn, Xn+1-Xn-1, (Xn+1 - Xn-1) Yn, 距離. Includes data for plots Y329-1 to Y36.

地番 182

Table with columns: 地目, Xn, Yn, Xn+1-Xn-1, (Xn+1 - Xn-1) Yn, 距離. Includes data for plots Y306-1 to Y307-1.

地番 198

Table with columns: 地目, Xn, Yn, Xn+1-Xn-1, (Xn+1 - Xn-1) Yn, 距離. Includes data for plots J35-2 to J36.

地番 200+201+202

Table with columns: 地目, Xn, Yn, Xn+1-Xn-1, (Xn+1 - Xn-1) Yn, 距離. Includes data for plots 29 to J2.

地番 192

Table with columns: 地目, Xn, Yn, Xn+1-Xn-1, (Xn+1 - Xn-1) Yn, 距離. Includes data for plots Y329-2 to Y36.

地番 区域内 官地(道路)

Table with columns: 地目, Xn, Yn, Xn+1-Xn-1, (Xn+1 - Xn-1) Yn, 距離. Includes data for plots Y329-1 to Y36.

地番 183

Table with columns: 地目, Xn, Yn, Xn+1-Xn-1, (Xn+1 - Xn-1) Yn, 距離. Includes data for plots Y352-1 to Y351.

地番 199

Table with columns: 地目, Xn, Yn, Xn+1-Xn-1, (Xn+1 - Xn-1) Yn, 距離. Includes data for plots J4 to J35.

地番 200+201+202

Table with columns: 地目, Xn, Yn, Xn+1-Xn-1, (Xn+1 - Xn-1) Yn, 距離. Includes data for plots 29 to J2.

地番 192

Table with columns: 地目, Xn, Yn, Xn+1-Xn-1, (Xn+1 - Xn-1) Yn, 距離. Includes data for plots Y329-2 to Y36.

地番 区域内 官地(道路)

Table with columns: 地目, Xn, Yn, Xn+1-Xn-1, (Xn+1 - Xn-1) Yn, 距離. Includes data for plots Y329-1 to Y36.

基準点の名称及び座標値

Table with columns: 名称, X, Y. Lists points I, II, III, IV with their coordinates.

地番 183

Table with columns: 地目, Xn, Yn, Xn+1-Xn-1, (Xn+1 - Xn-1) Yn, 距離. Includes data for plots Y352-1 to Y351.

地番 199

Table with columns: 地目, Xn, Yn, Xn+1-Xn-1, (Xn+1 - Xn-1) Yn, 距離. Includes data for plots J4 to J35.

地番 200+201+202

Table with columns: 地目, Xn, Yn, Xn+1-Xn-1, (Xn+1 - Xn-1) Yn, 距離. Includes data for plots 29 to J2.

地番 192

Table with columns: 地目, Xn, Yn, Xn+1-Xn-1, (Xn+1 - Xn-1) Yn, 距離. Includes data for plots Y329-2 to Y36.

地番 区域内 官地(道路)

Table with columns: 地目, Xn, Yn, Xn+1-Xn-1, (Xn+1 - Xn-1) Yn, 距離. Includes data for plots Y329-1 to Y36.