
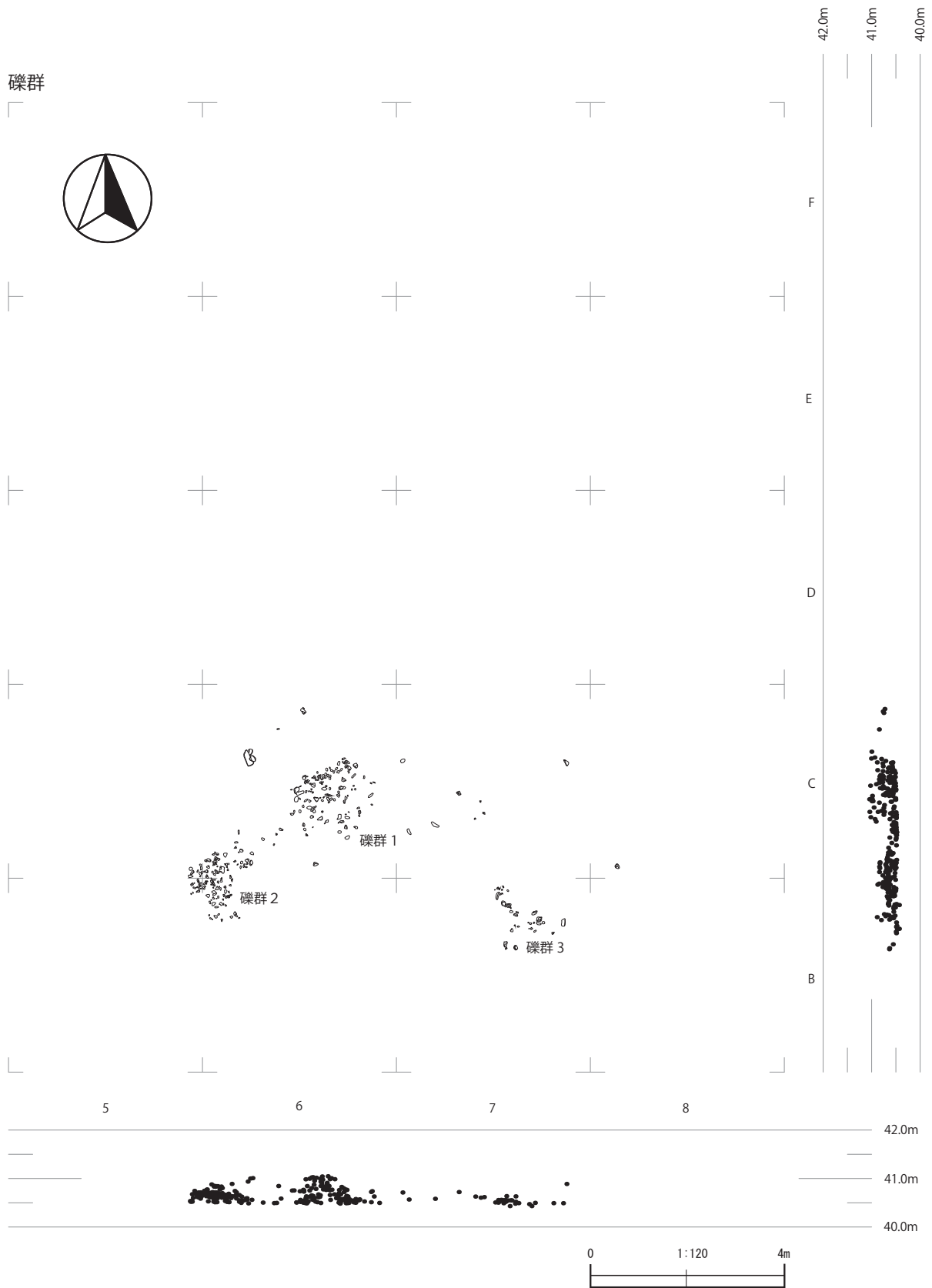


第67図 下堤G遺跡出土 石器の平面・垂直分布図  
Fig. 67. Distribution of lithic artifacts at the Shimotsutsumi-G site.

全接合資料



第 68 図 下堤G遺跡出土 全接合資料の分布図  
Fig. 68. Distribution of all refitted stone tools at the Shimotsutsumi-G site.

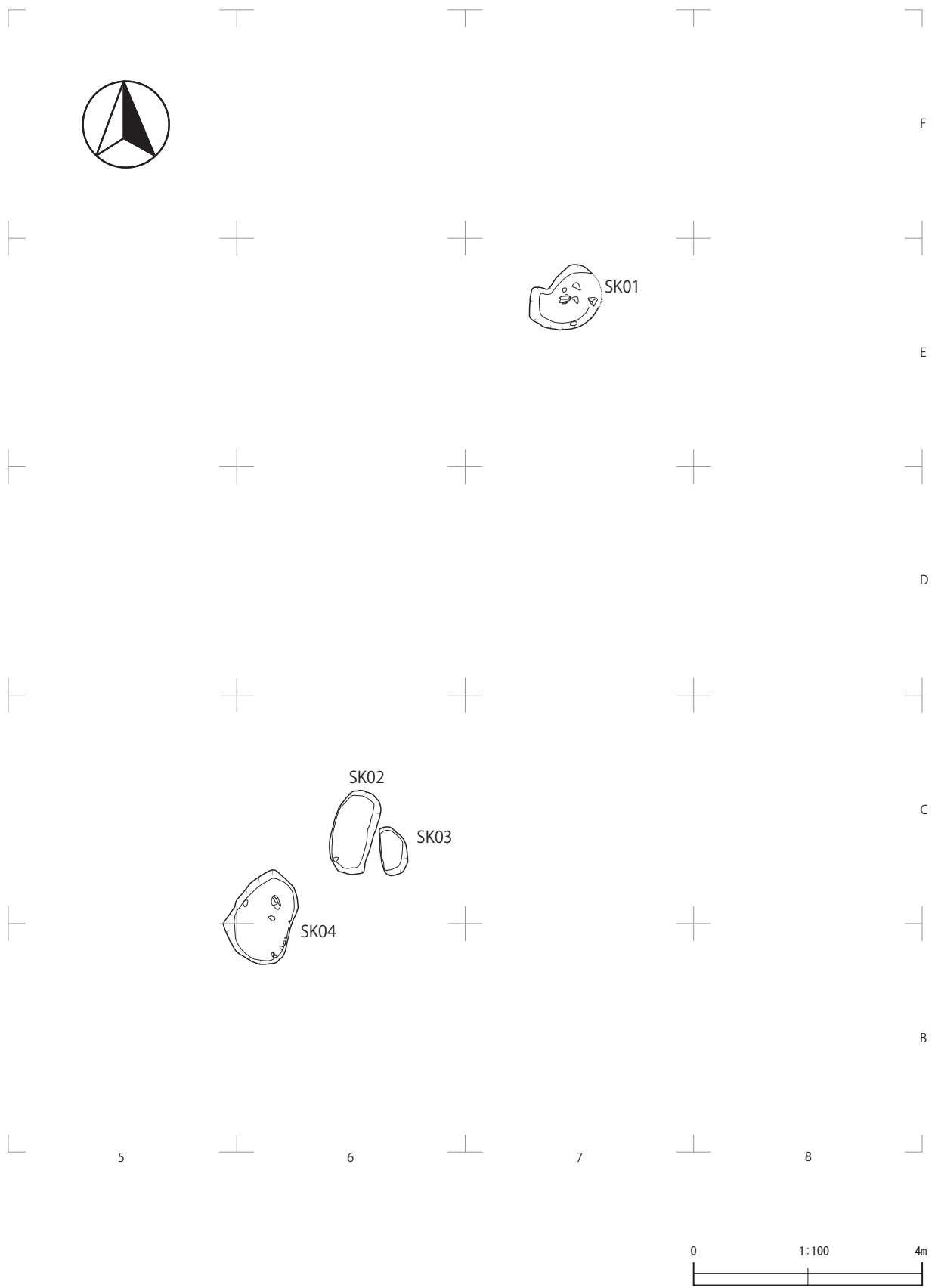


第69図 下堤G遺跡出土 礫群の平面・垂直分布図  
 Fig. 69. Distribution of pebbles at the Shimotsutsumi-G site.

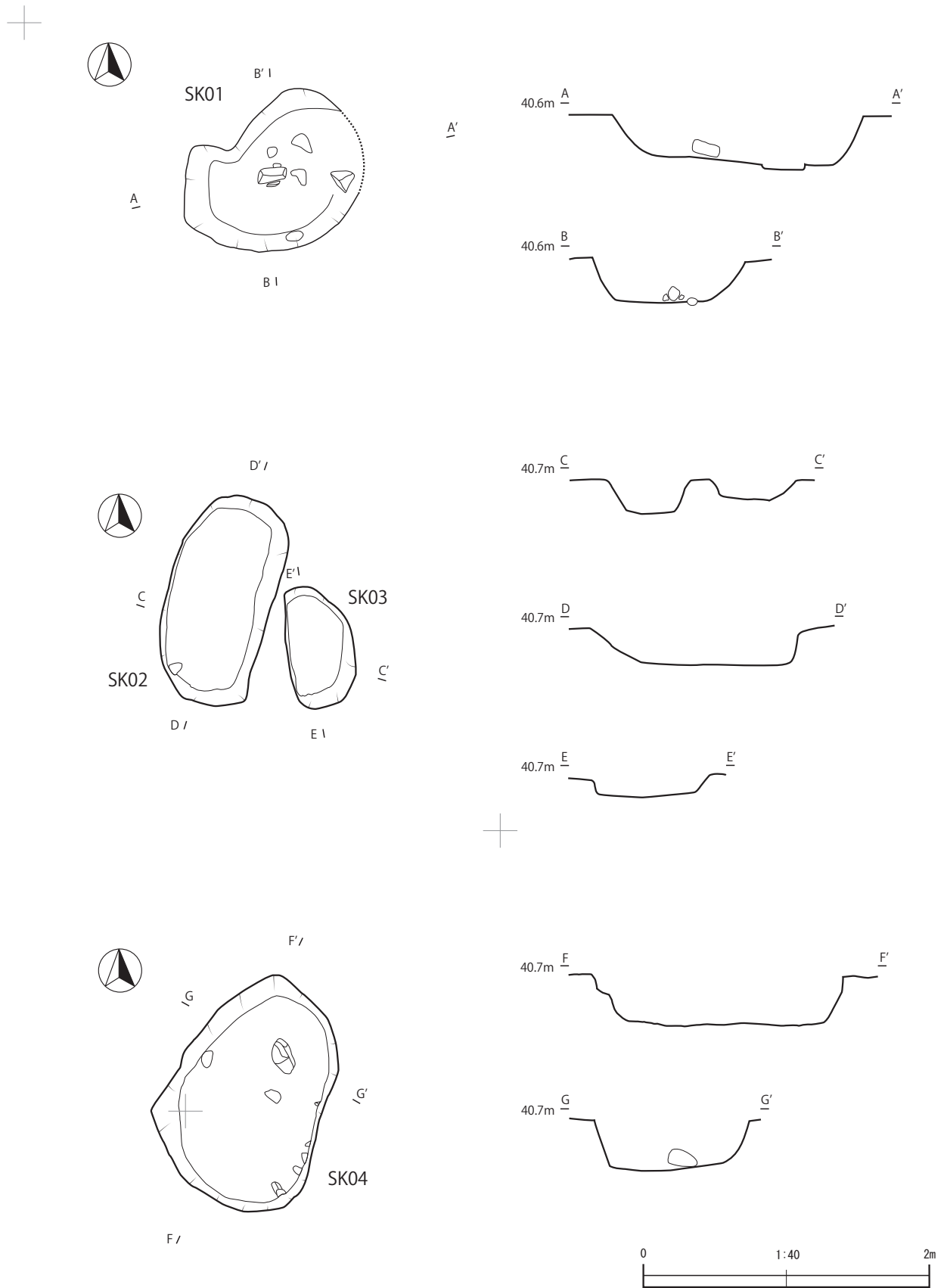


第70図 下堤G遺跡出土 礫群の平面分布図  
Fig. 70. Distribution of pebbles at the Shimotsutsumi-G site.


第3章 調査の方法と成果



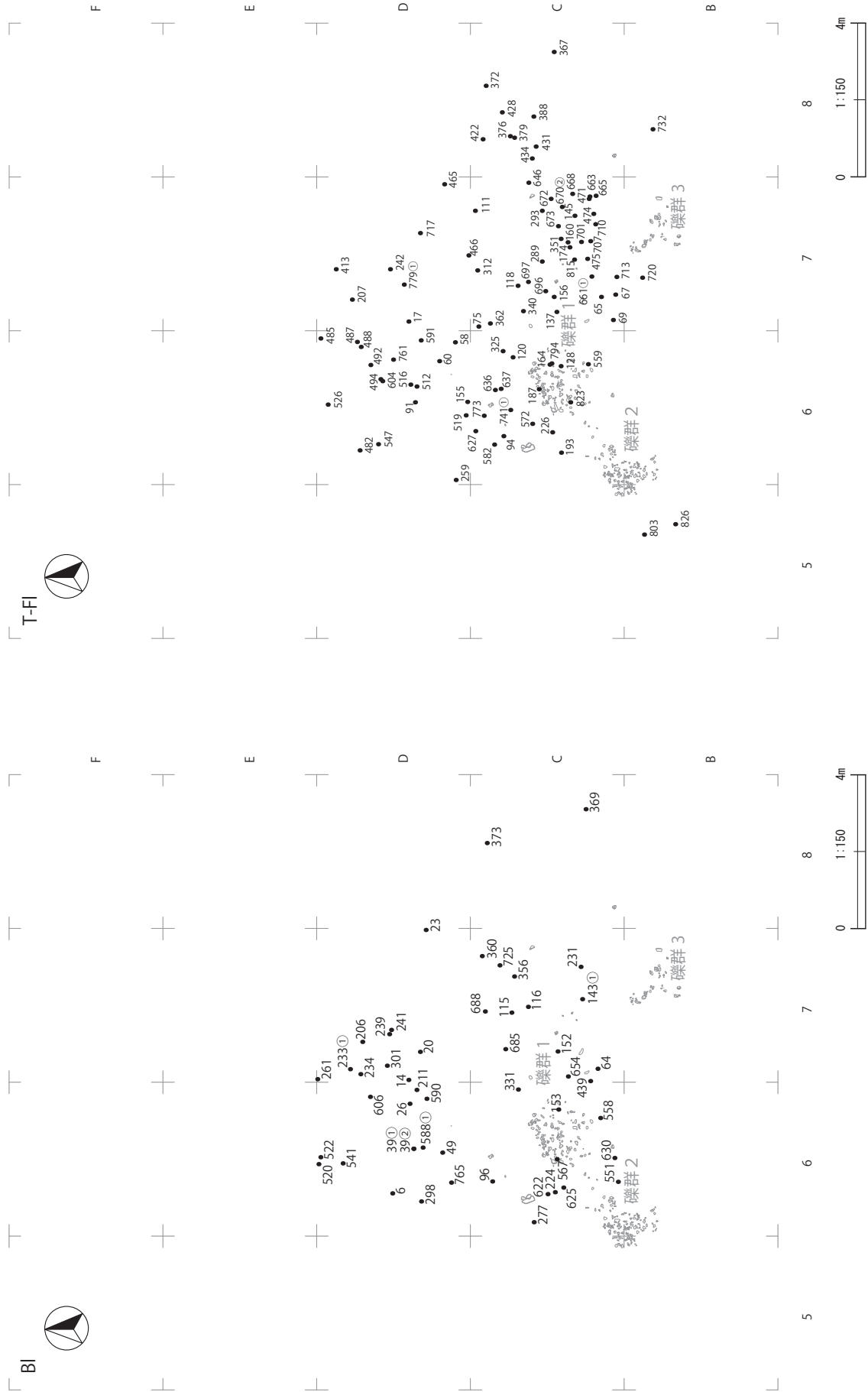
第71図 下堤G遺跡 検出土坑位置図  
Fig. 71. Location of earthen pit at the Shimotsutsumi-G site.



第72図 下堤G遺跡 検出土坑平面図・断面図  
 Fig.72. Plan and cross section of earthen pit at the Shimotsutsumi-G site.

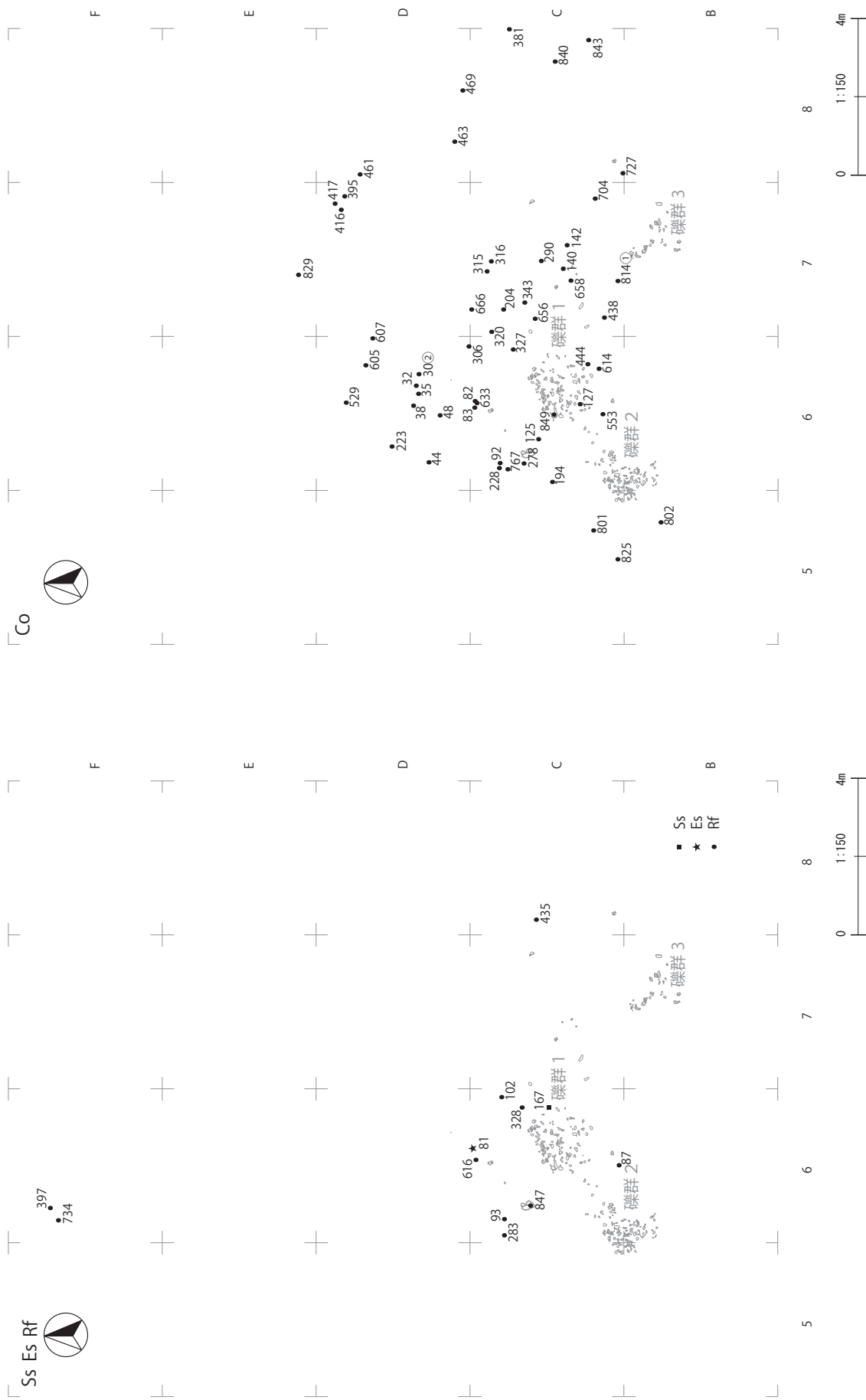


第73図 下堤G遺跡出土 石器器種別の分布図 (ナイフ形石器・台形様石器)  
 Fig. 73. Distributions of stone tools (Backed knives and Trapezoid tools) at the Shimotsutsumi-G site.

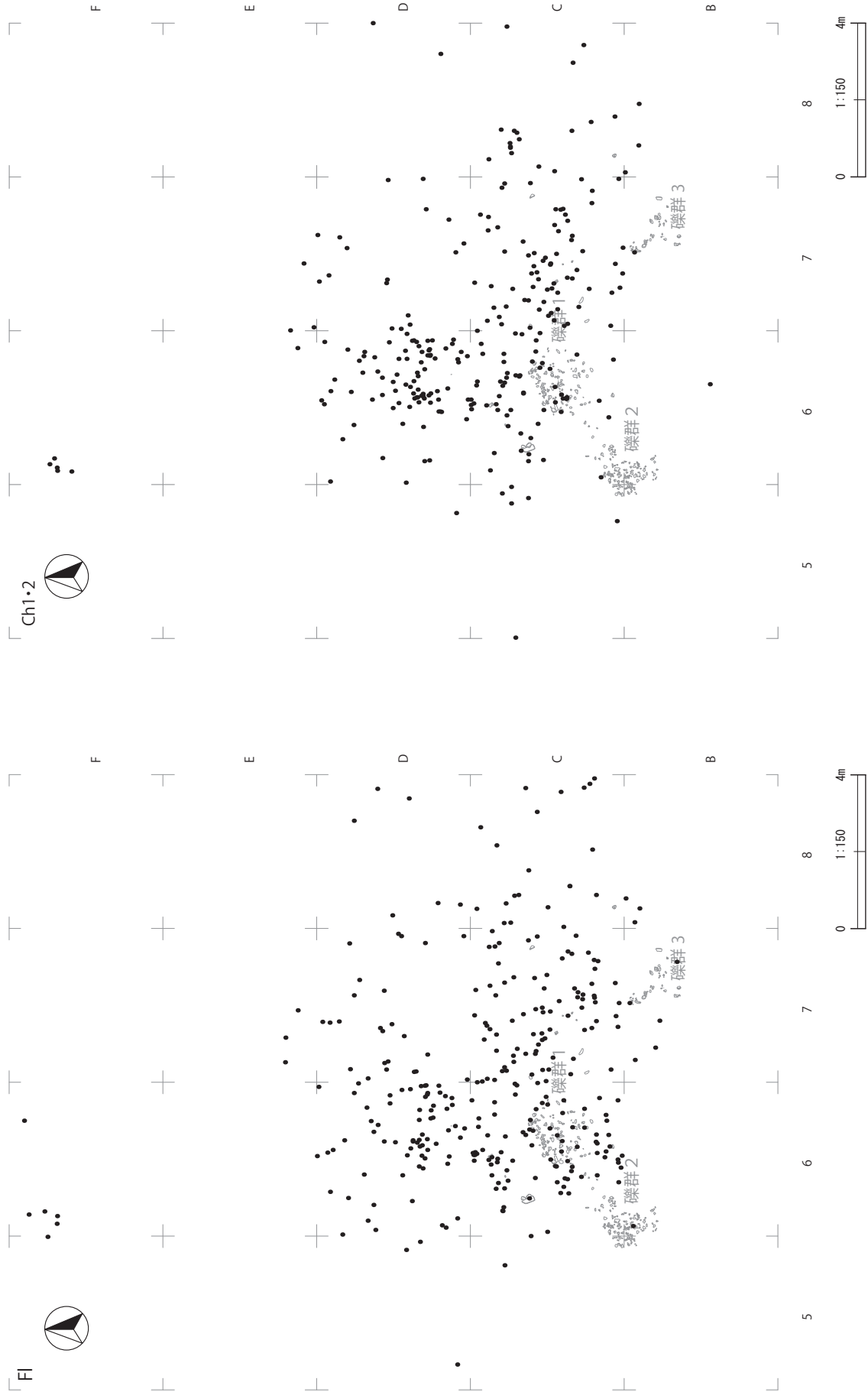


第74図 下堤G遺跡出土 石器器種別の分布図 (石刃・台形剥片)  
 Fig. 74. Distributions of stone tools (Blades and Trapezoid flake tools) at the Shimotsutsumi-G site.






第75図 下堤G遺跡出土 石器器種別の分布図 (サイドスクレイパー・エンドスクレイパー・二次加工のある剥片・石核)  
Fig. 75. Distributions of stone tools (Side-scraper, End-scraper, Retouched-flakes and Cores) at the Shimotsutsumi-G site.

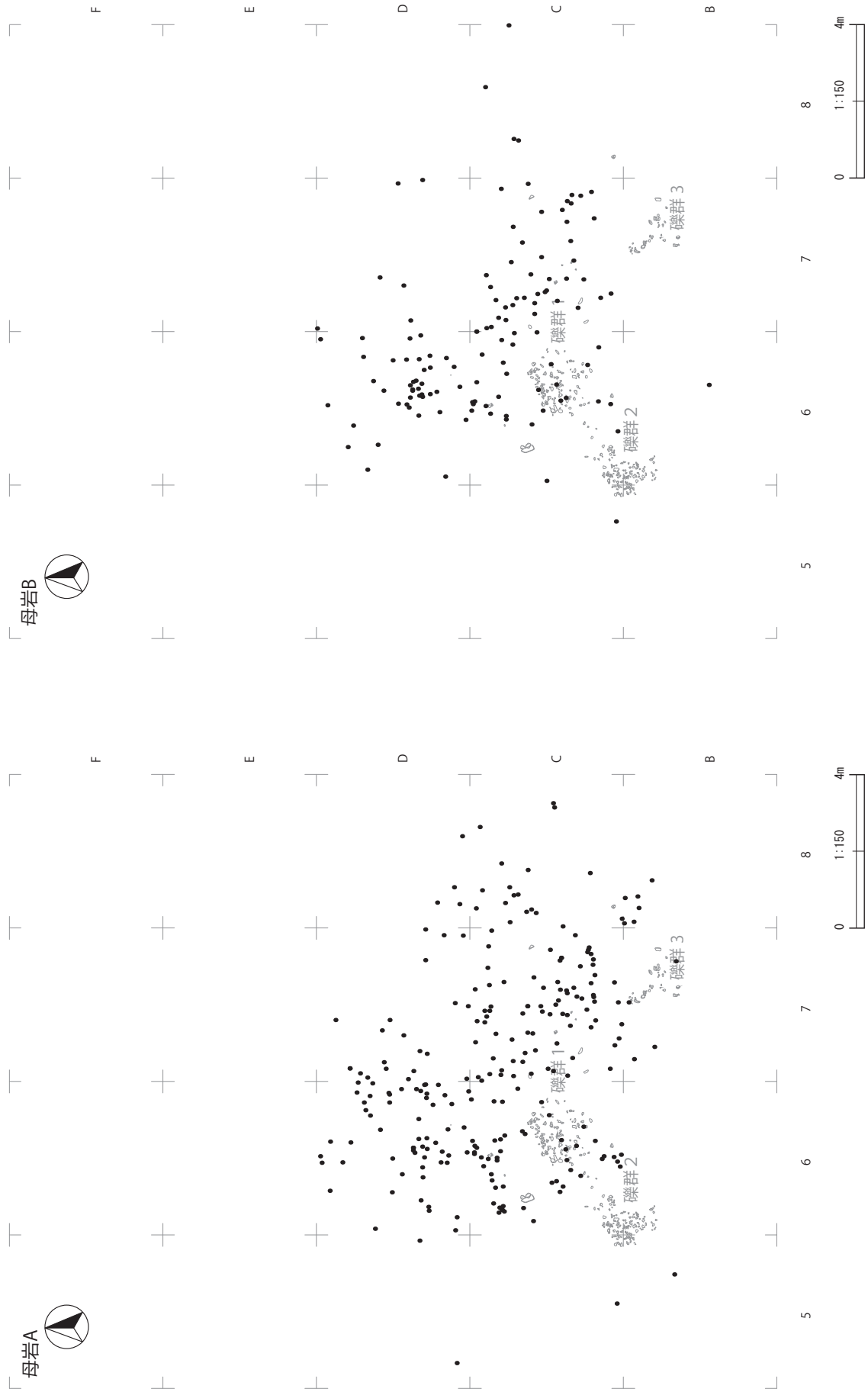


第76図 下堤G遺跡出土 石器器種別の分布図 (剥片・チップ)  
 Fig. 76. Distributions of stone tools (Flakes and Chips) at the Shimotsutsumi-G site.

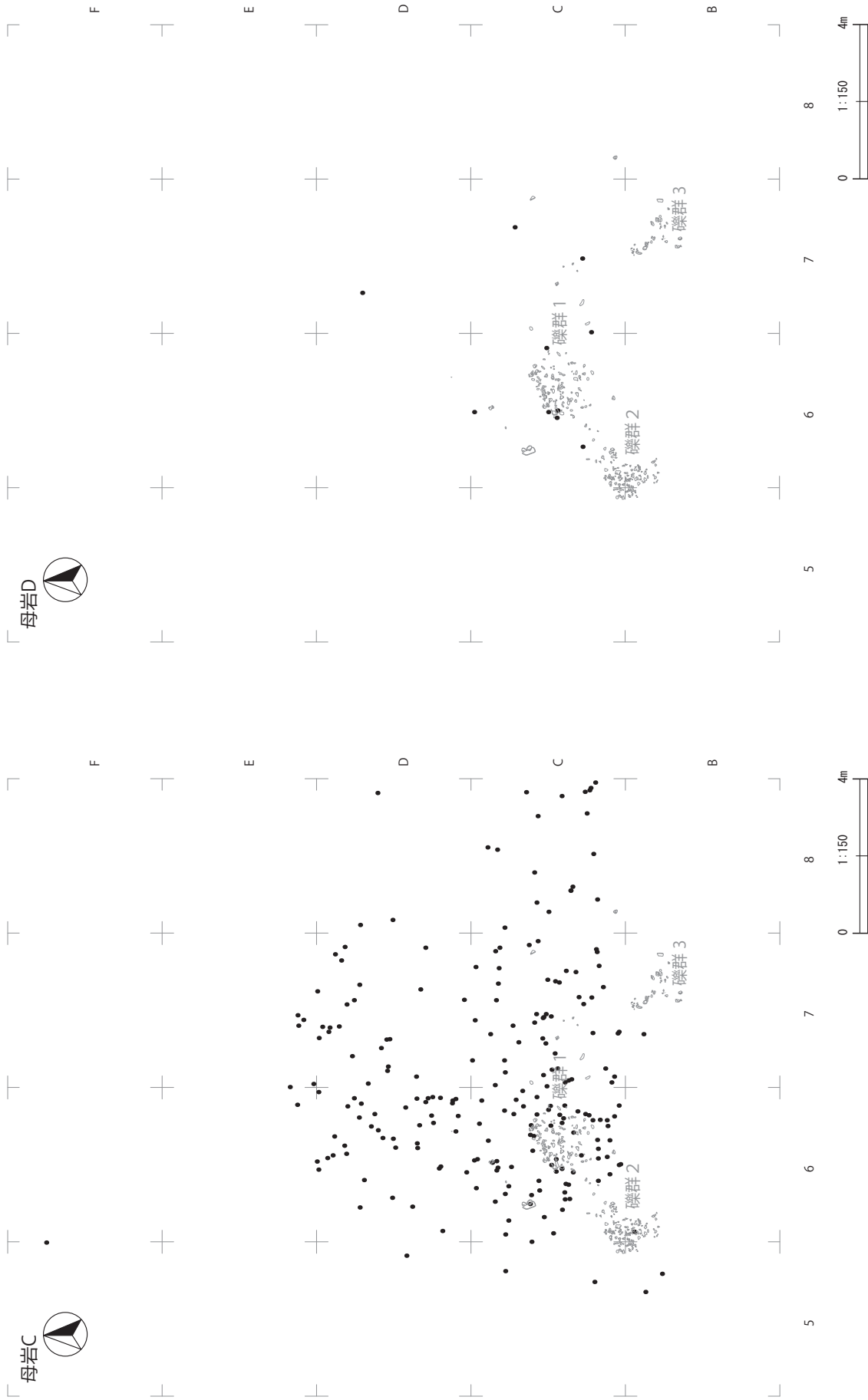
受熱のある石器




第77図 下堤G遺跡出土 受熱のある石器の分布図  
Fig. 77. Distributions of heated lithic artifacts at the Shimotsutsumi-G site.




第78図 下堤G遺跡出土 母岩A・Bを構成する石器の分布図  
 Fig. 78. Distributions of lithic artifacts classified by nodule groups (nodule No. A and B) at the Shimotsutsumi-G site.




第79図 下堤G遺跡出土 母岩C・Dを構成する石器の分布図  
 Fig. 79. Distributions of lithic artifacts classified by nodule groups (nodule No. C and D) at the Shimotsutsumi-G site.



第80図 下堤G遺跡出土 母岩F・Gを構成する石器の分布図  
 Fig. 80. Distributions of lithic artifacts classified by nodule groups (nodule No. F and G) at the Shimotsutsumi-G site.

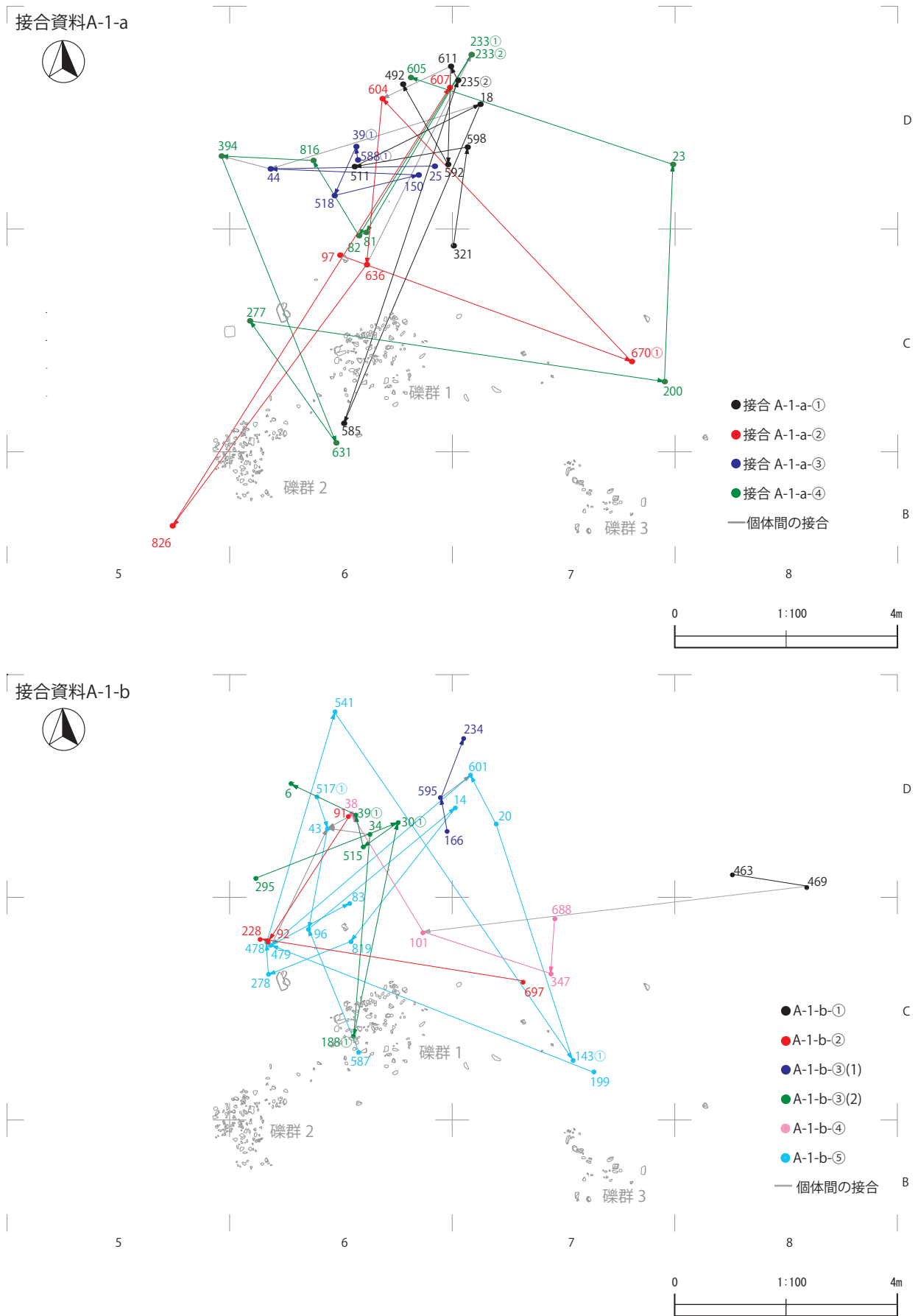


第81図 下堤G遺跡出土 母岩H・Iを構成する石器の分布図  
 Fig. 81. Distributions of lithic artifacts classified by nodule groups (nodule No. H and I) at the Shimotsutsumi-G site.



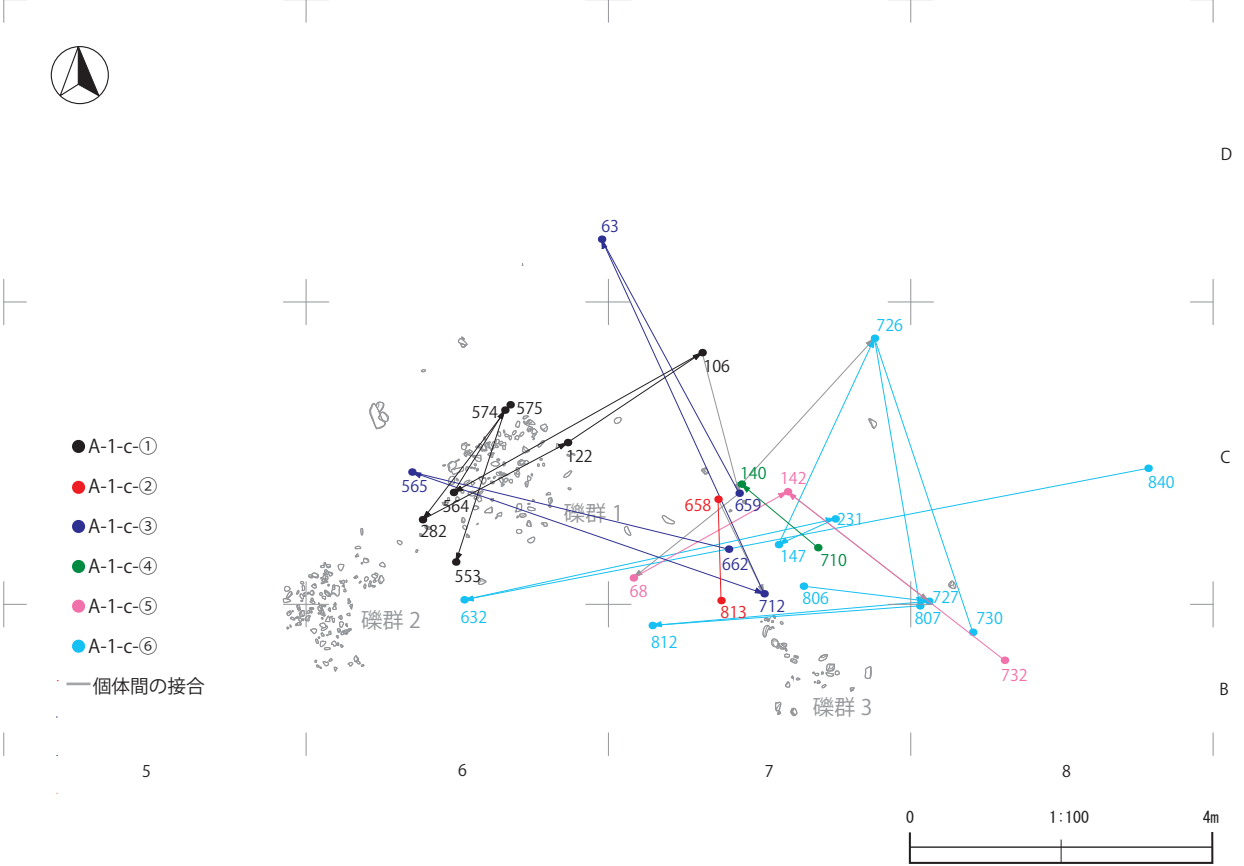
第82図 下堤G遺跡出土 母岩J・K・Lを構成する石器の分布図  
 Fig. 82. Distributions of lithic artifacts classified by nodule groups (nodule No. J, K and L) at the Shimotsutsumi-G site.



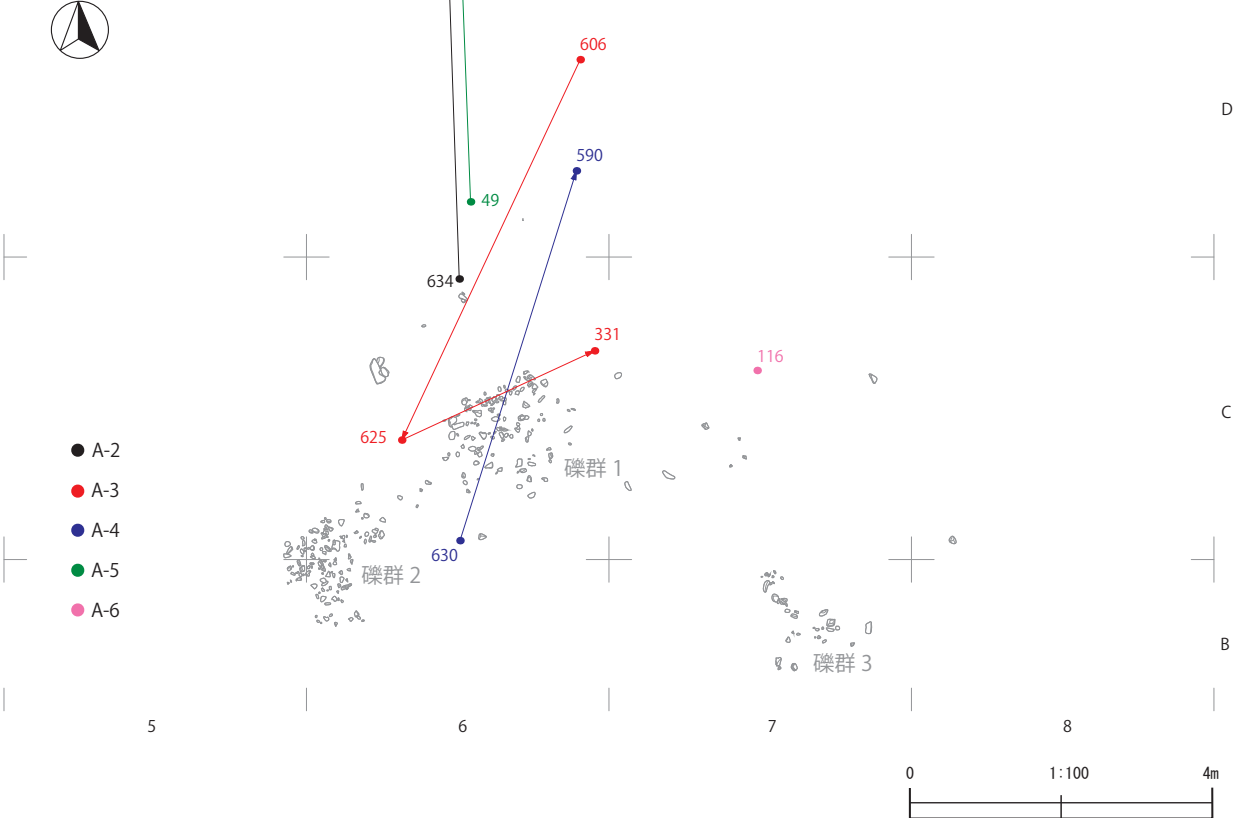


第 83 図 下堤 G 遺跡出土 接合資料 A - 1 - a、A - 1 - b の分布図  
 Fig. 83. Distributions of refitted artifacts (No. A-1-a and A-1-b) at the Shimotsutsumi-G site.

接合資料A-1-c

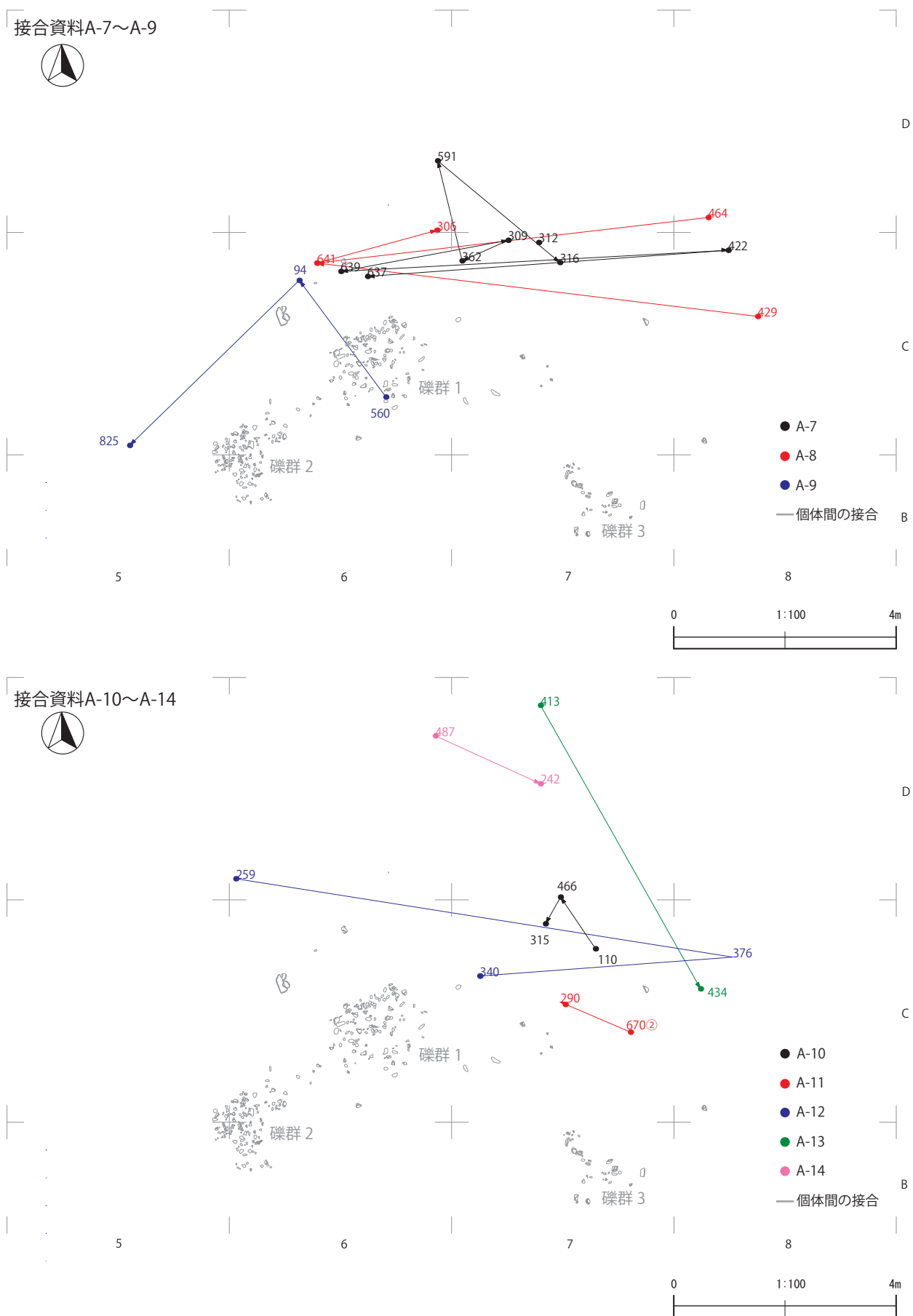


接合資料A-2～A-6



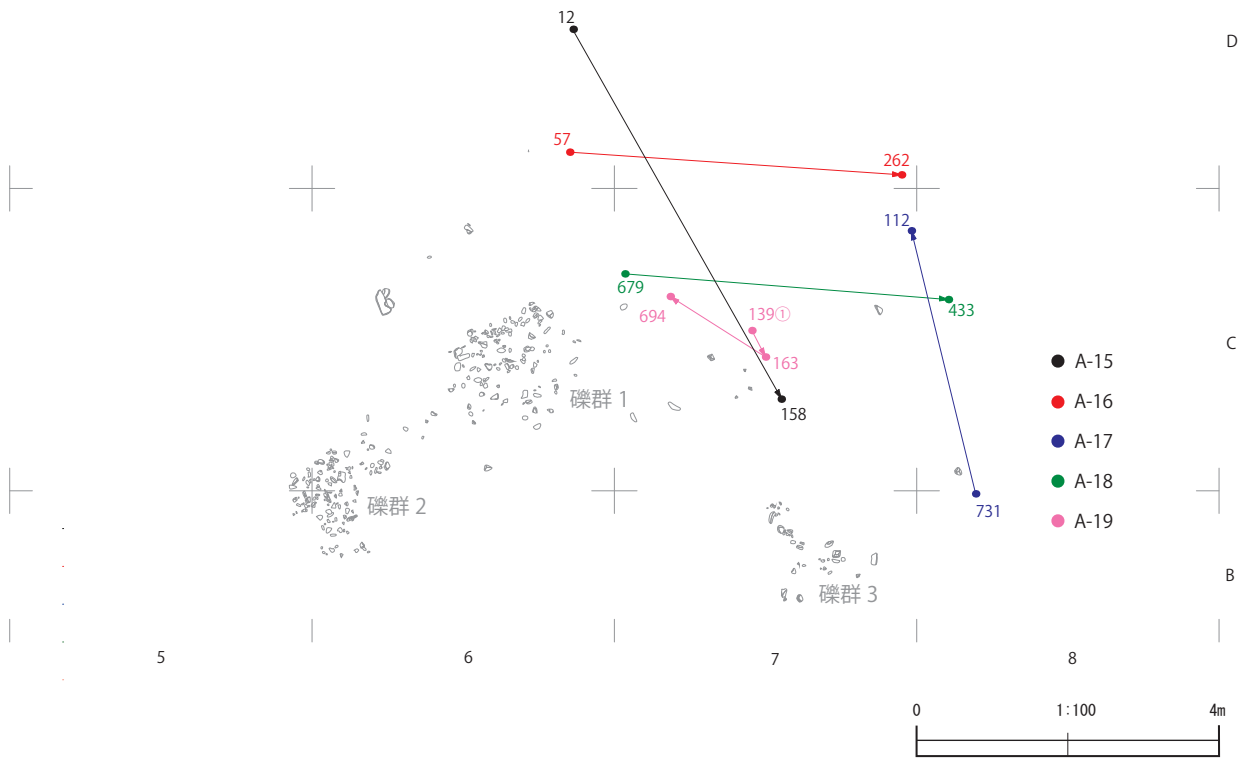
第84図 下堤G遺跡出土 接合資料A-1-c、A-2～6の分布図

Fig. 84. Distributions of refitted artifacts (No. A-1-c and A-2 ~ 6) at the Shimotsutsumi-G site.




第85図 下堤G遺跡出土 接合資料A-7~14の分布図  
Fig. 85. Distributions of refitted artifacts (No. A-7 ~ 14) at the Shimotsutsumi-G site.

接合資料A-15～A-19

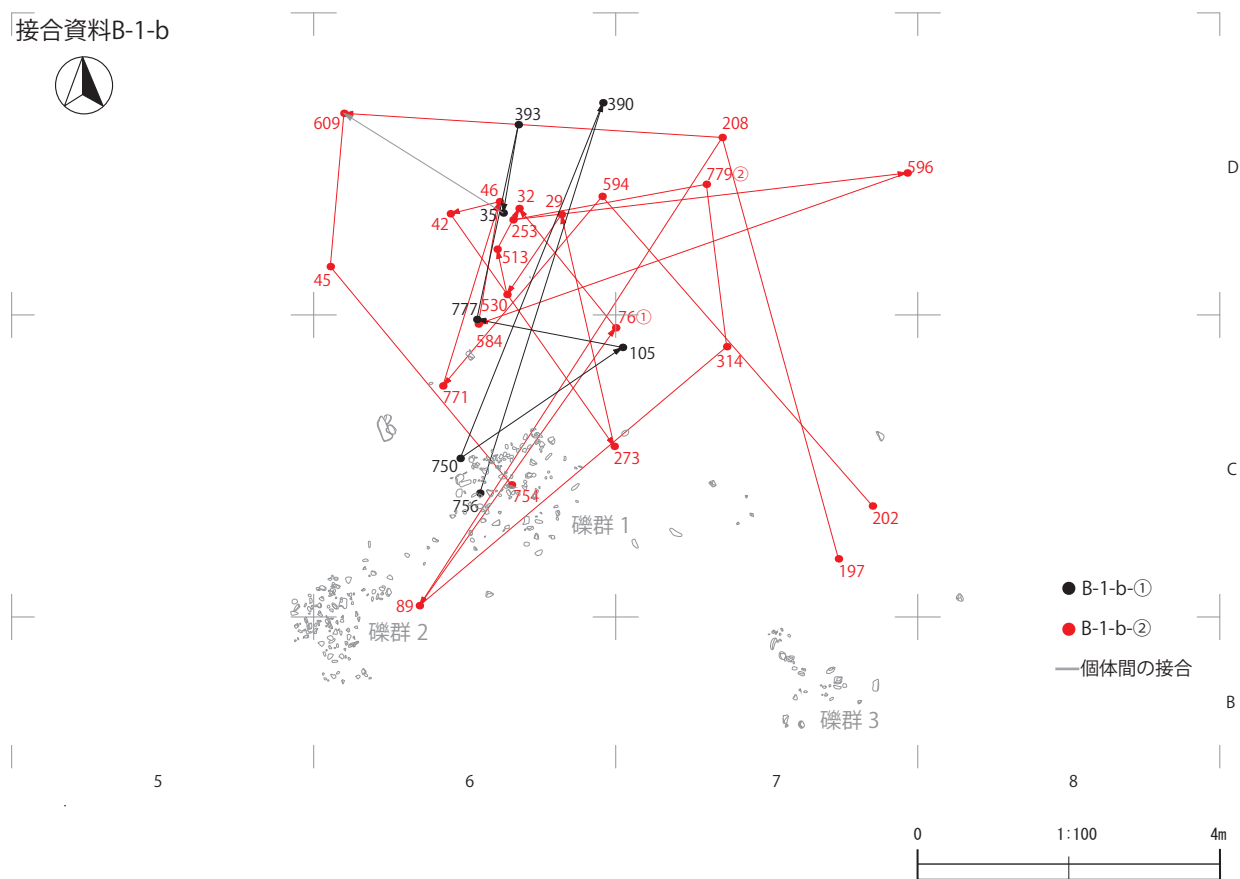


接合資料B-1-a

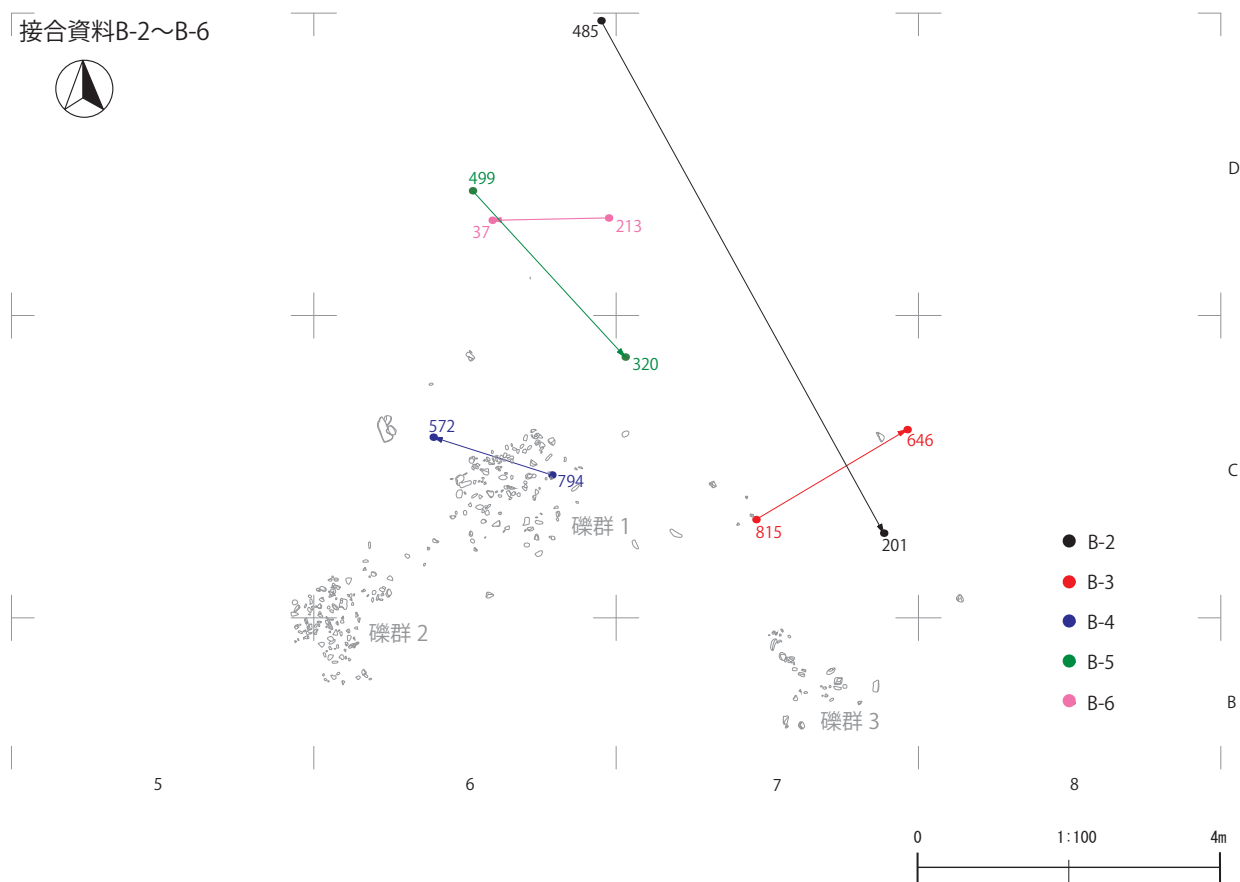


第86図 下堤G遺跡出土 接合資料A-15～19、B-1-aの分布図  
 Fig. 86. Distributions of refitted artifacts (No. A-15 ~ 19 and B-1-a) at the Shimotsutsumi-G site.

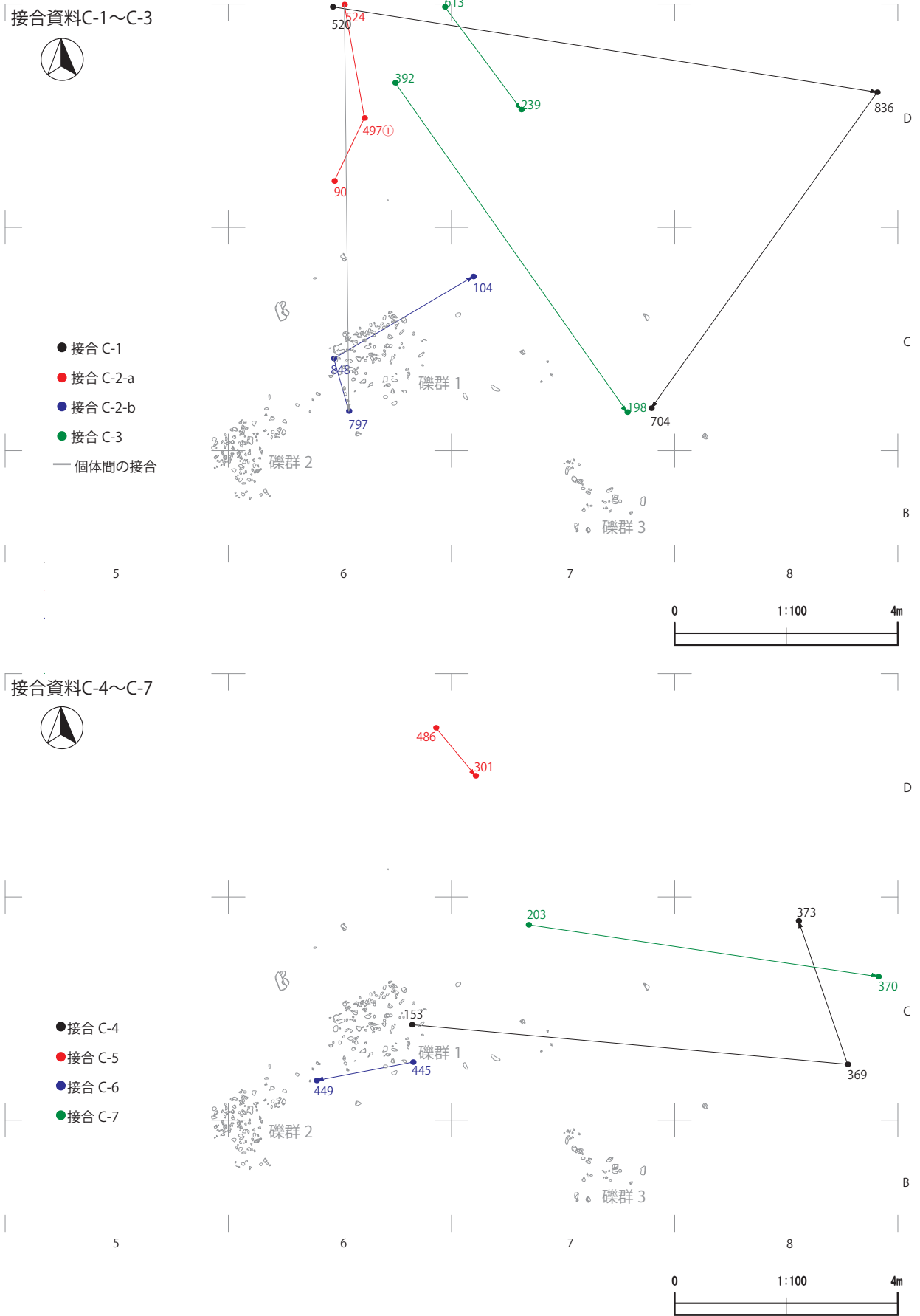
接合資料B-1-b



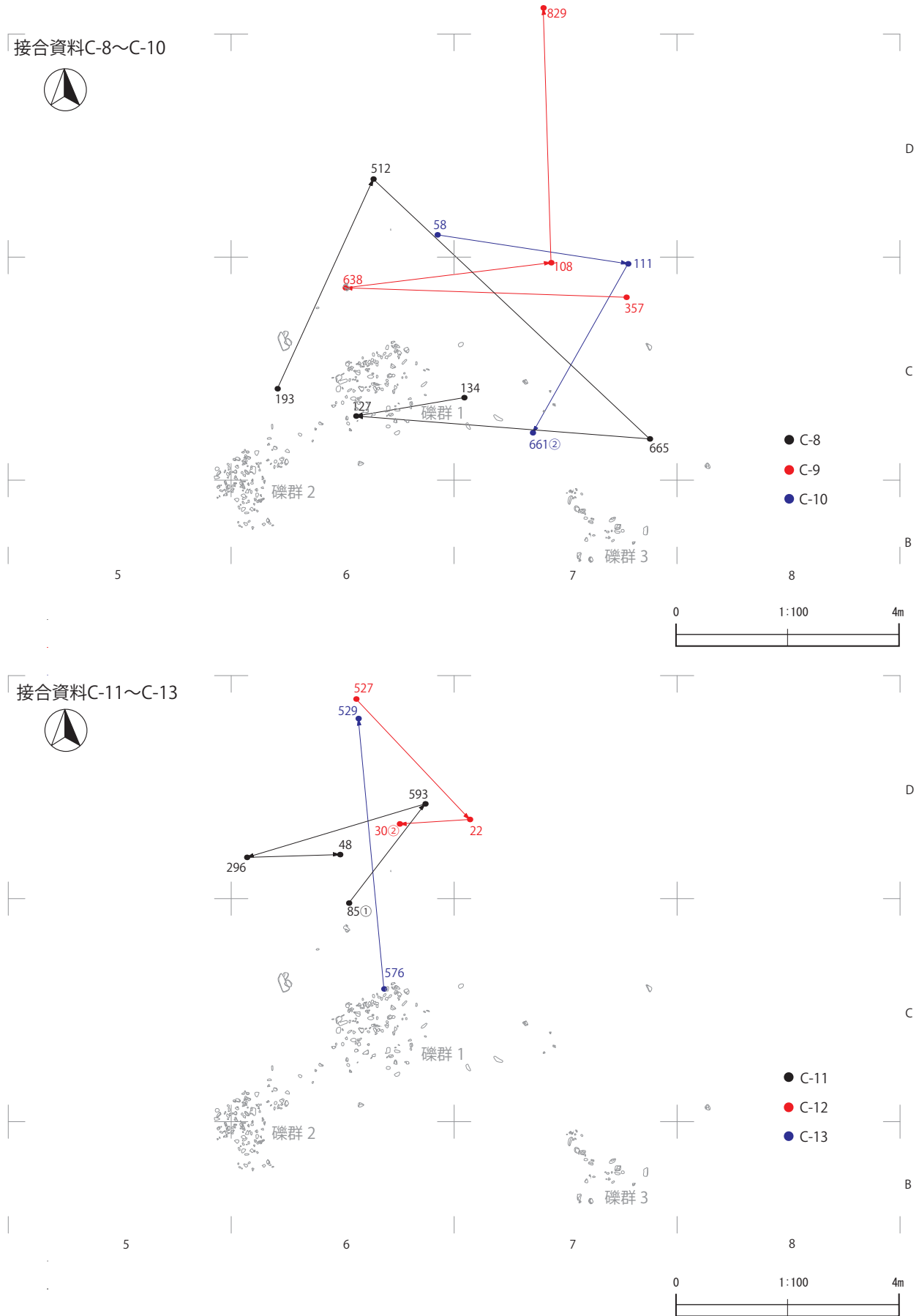
接合資料B-2～B-6



第87図 下堤G遺跡出土 接合資料B-1-b、B-2～6の分布図  
Fig. 87. Distributions of refitted artifacts (No. B-1-b and B-2 ~ 6) at the Shimotsutsumi-G site.

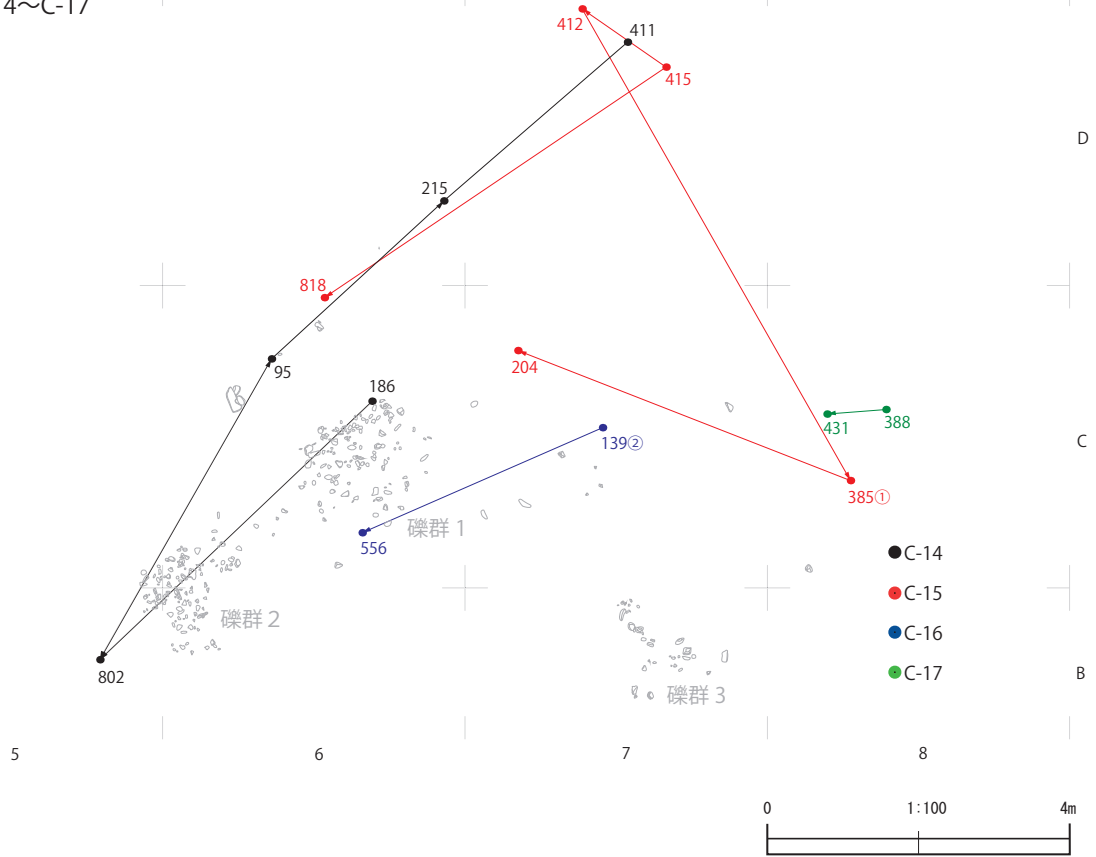


第88図 下堤G遺跡出土 接合資料C-1～7の分布図  
 Fig. 88. Distributions of refitted artifacts (No. C-1 ~ 7) at the Shimotsutsumi-G site.




第 89 図 下堤 G 遺跡出土 接合資料 C - 8 ~ 13 の分布図  
 Fig. 89. Distributions of refitted artifacts (No. C-8 ~ 13) at the Shimotsutsumi-G site.

接合資料C-14~C-17

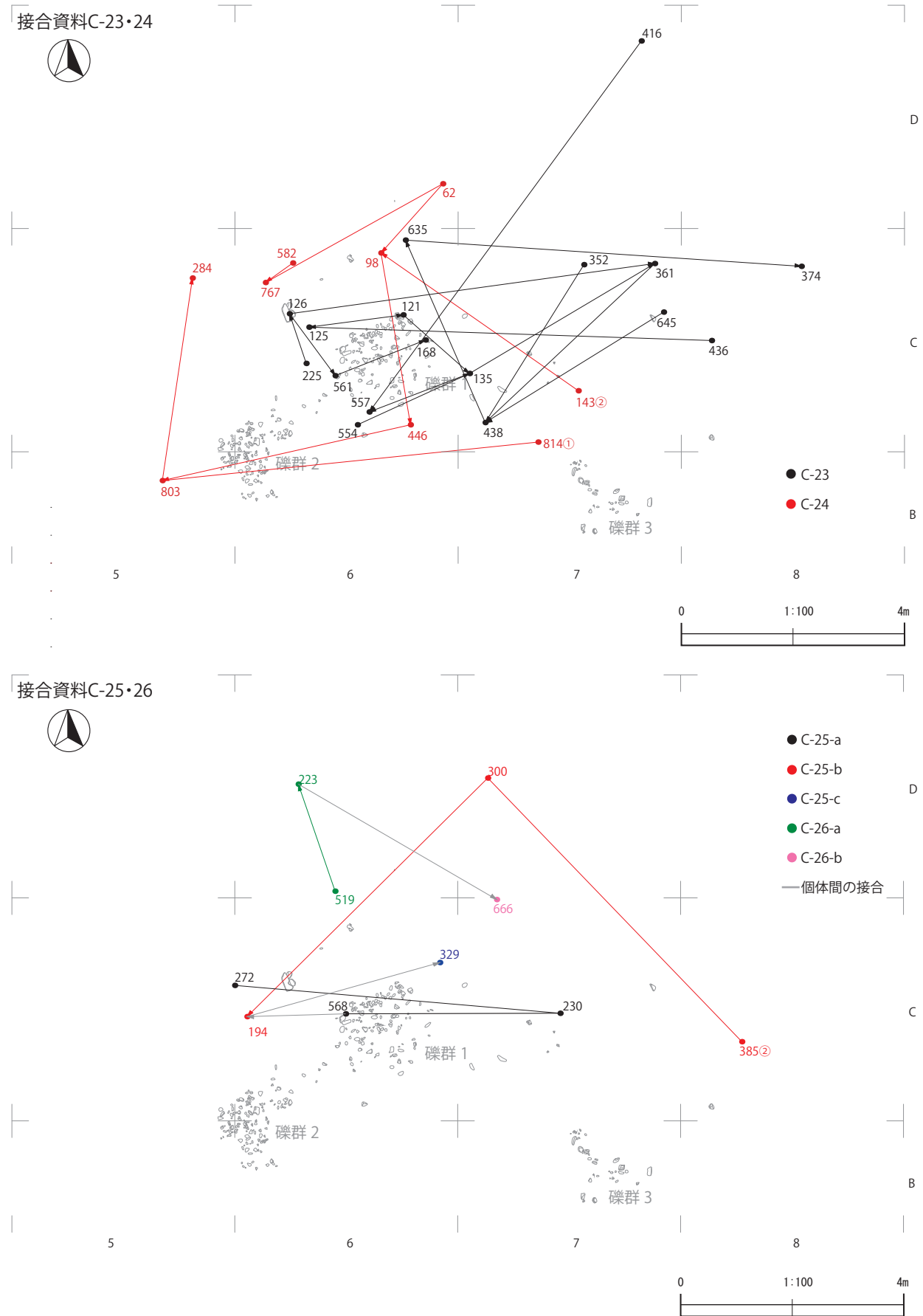


接合資料C-18~C-22

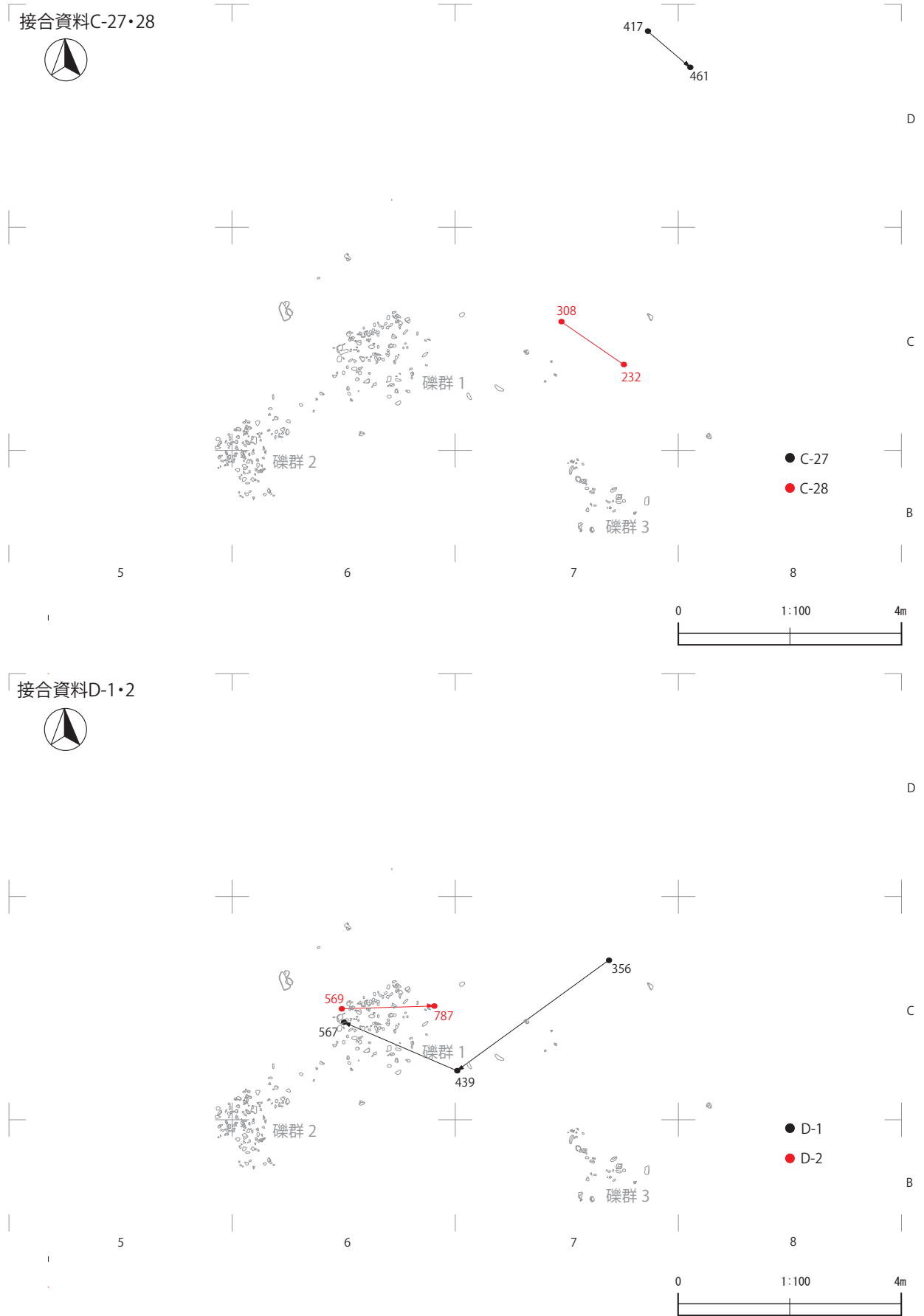


第90図 下堤G遺跡出土 接合資料C-14~22の分布図  
 Fig. 90. Distributions of refitted artifacts (No. C-14 ~ 22) at the Shimotsutsumi-G site.



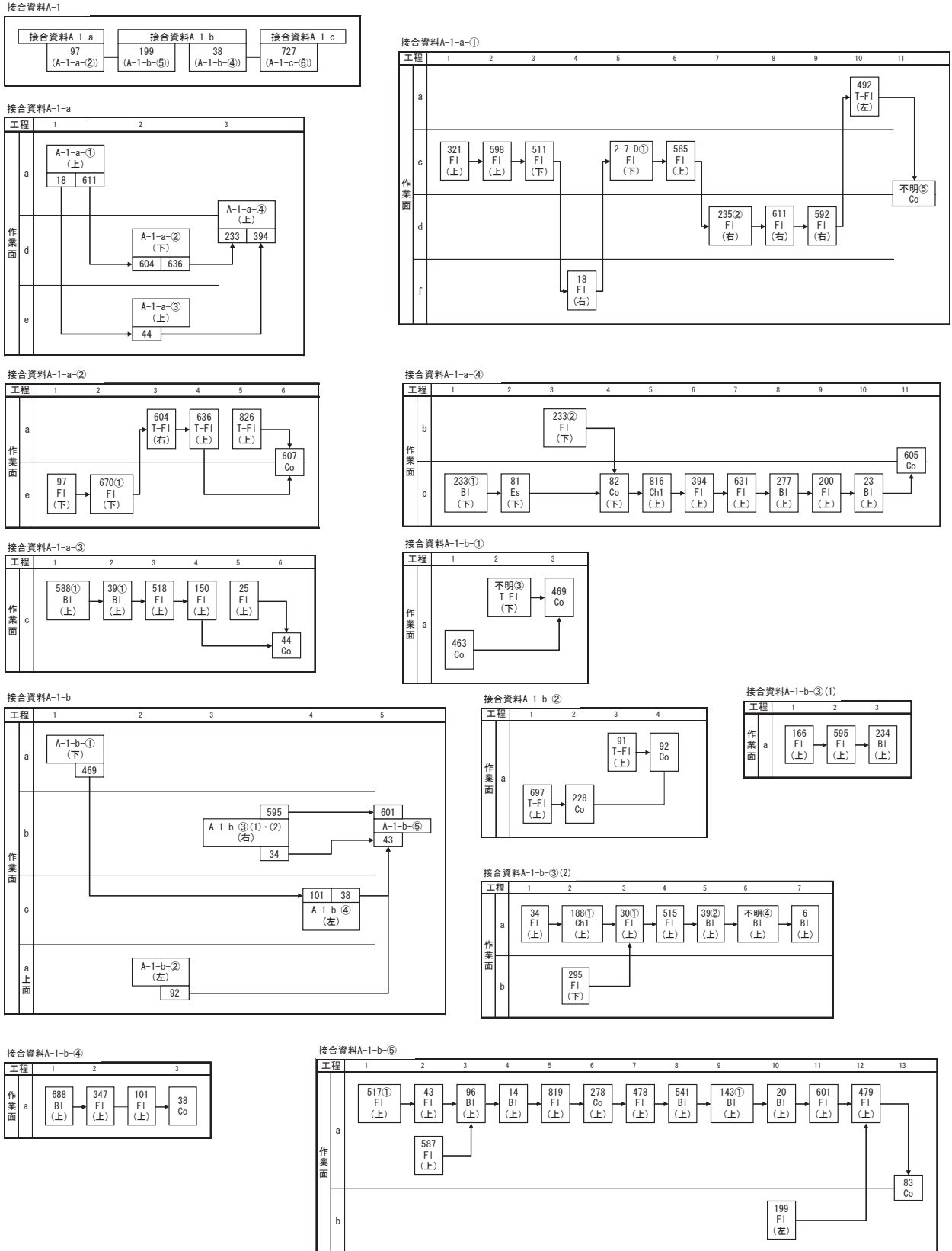


第91図 下堤G遺跡出土 接合資料C-23～26の分布図  
Fig. 91. Distributions of refitted artifacts (No. C-23 ~ 26) at the Shimotsutsumi-G site.

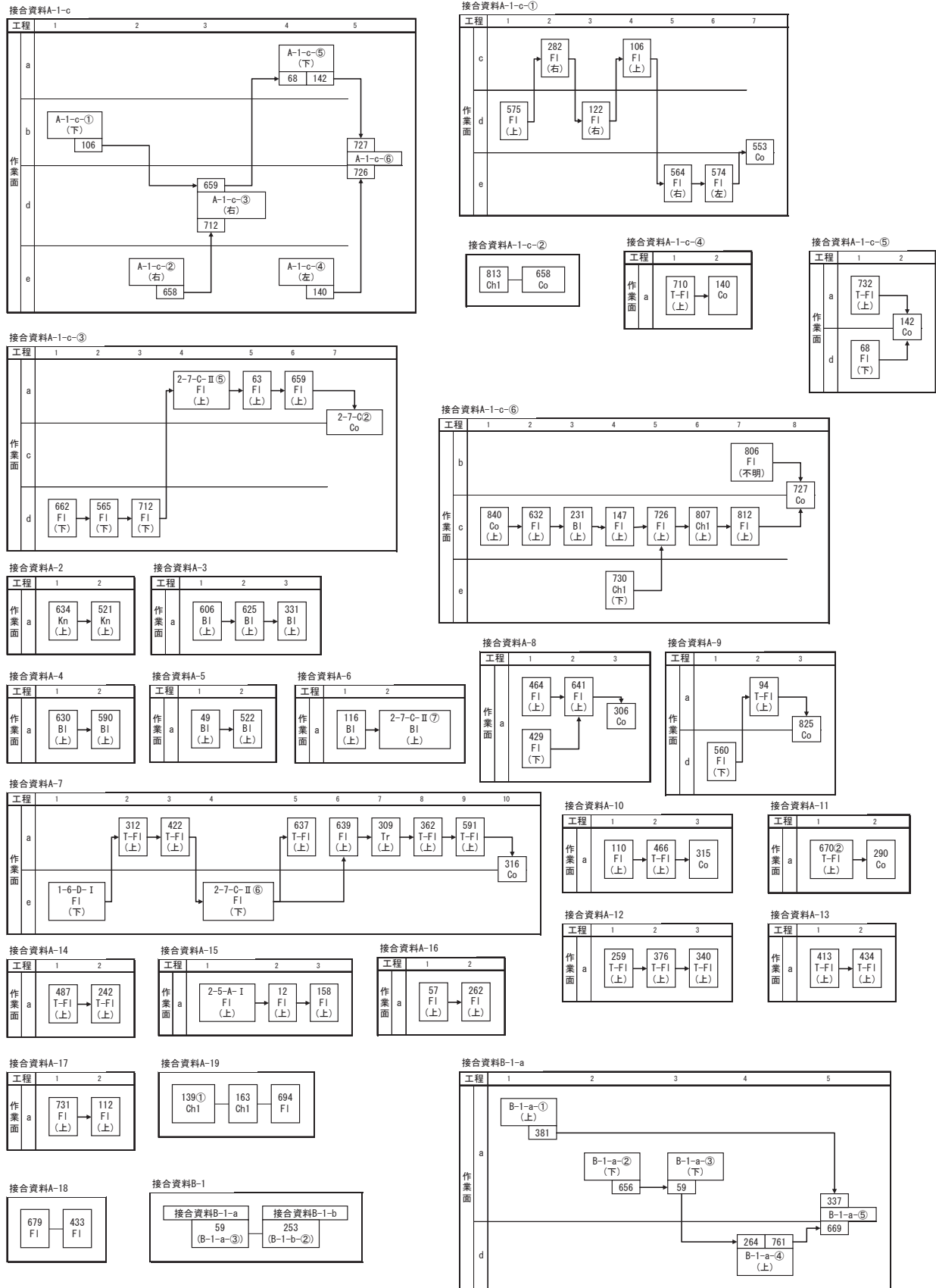


第92図 下堤G遺跡出土 接合資料C-27、28、D-1、2の分布図  
 Fig. 92. Distributions of refitted artifacts (No. C-27, C-28, D-1 and D-2) at the Shimotsutsumi-G site.

第 3 章 調査の方法と成果

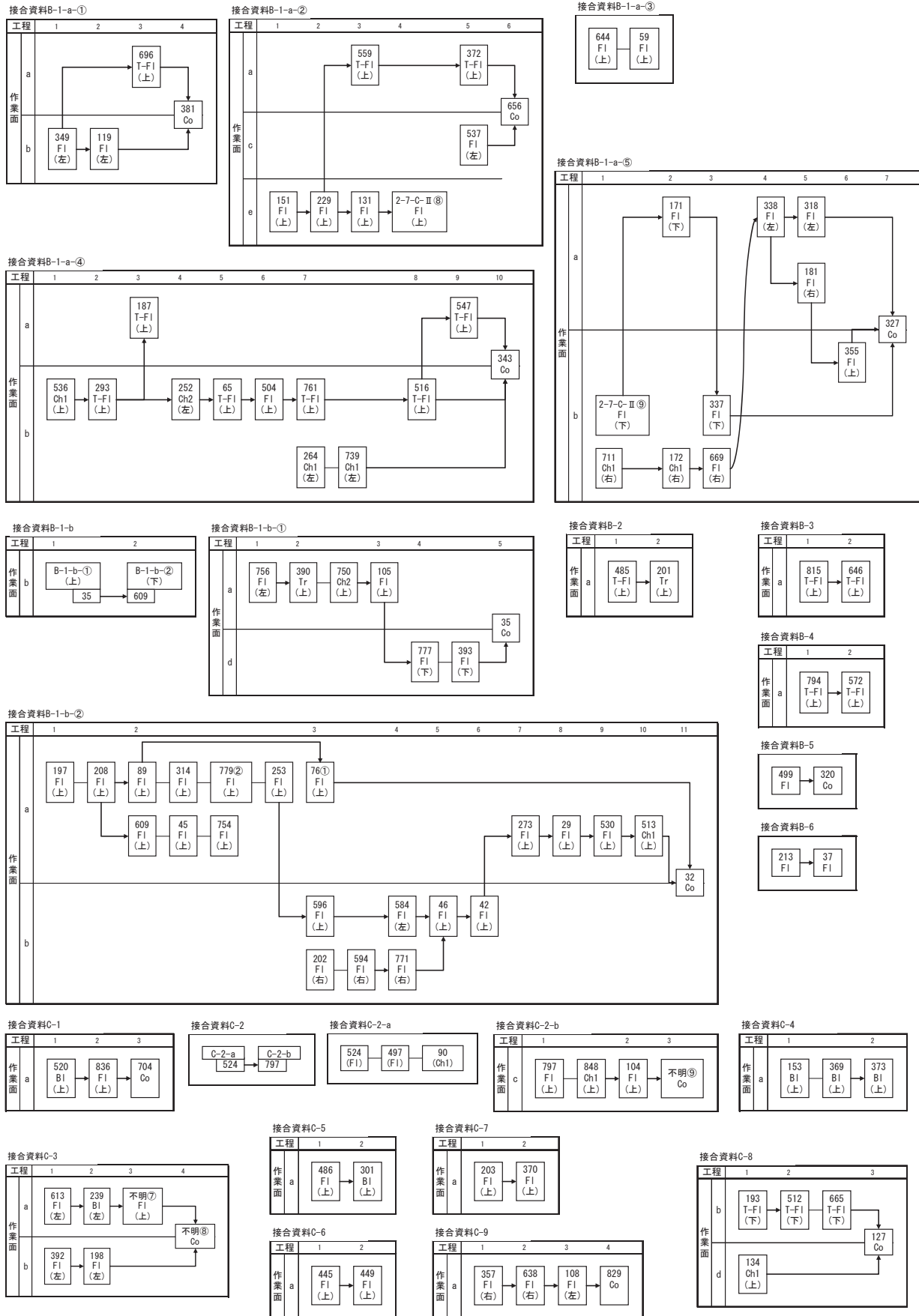


第 93 図 接合資料工程図 (1)  
Fig. 93. Figure of refitted artifacts showing of stone tool production (1).

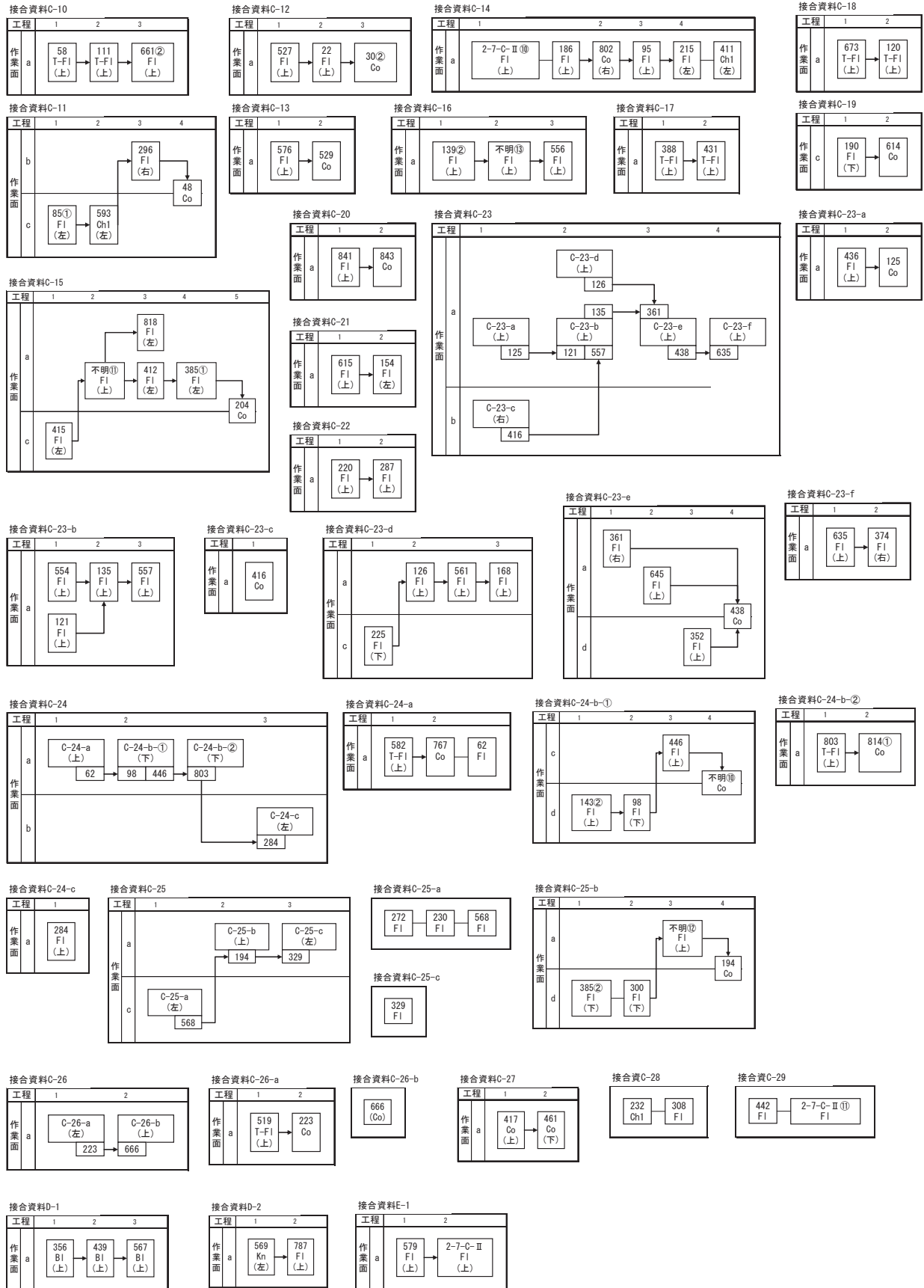


第94図 接合資料工程図(2)  
Fig. 94. Figure of refitted artifacts showing of stone tool production (2).

第 3 章 調査の方法と成果



第 95 図 接合資料工程模式図 (3)  
Fig. 95. Figure of riffitted artifacts showing of stone tool production (3).



第96図 接合資料工程模式図(4)  
Fig. 96. Figure of refitted artifacts showing of stone tool production (4).